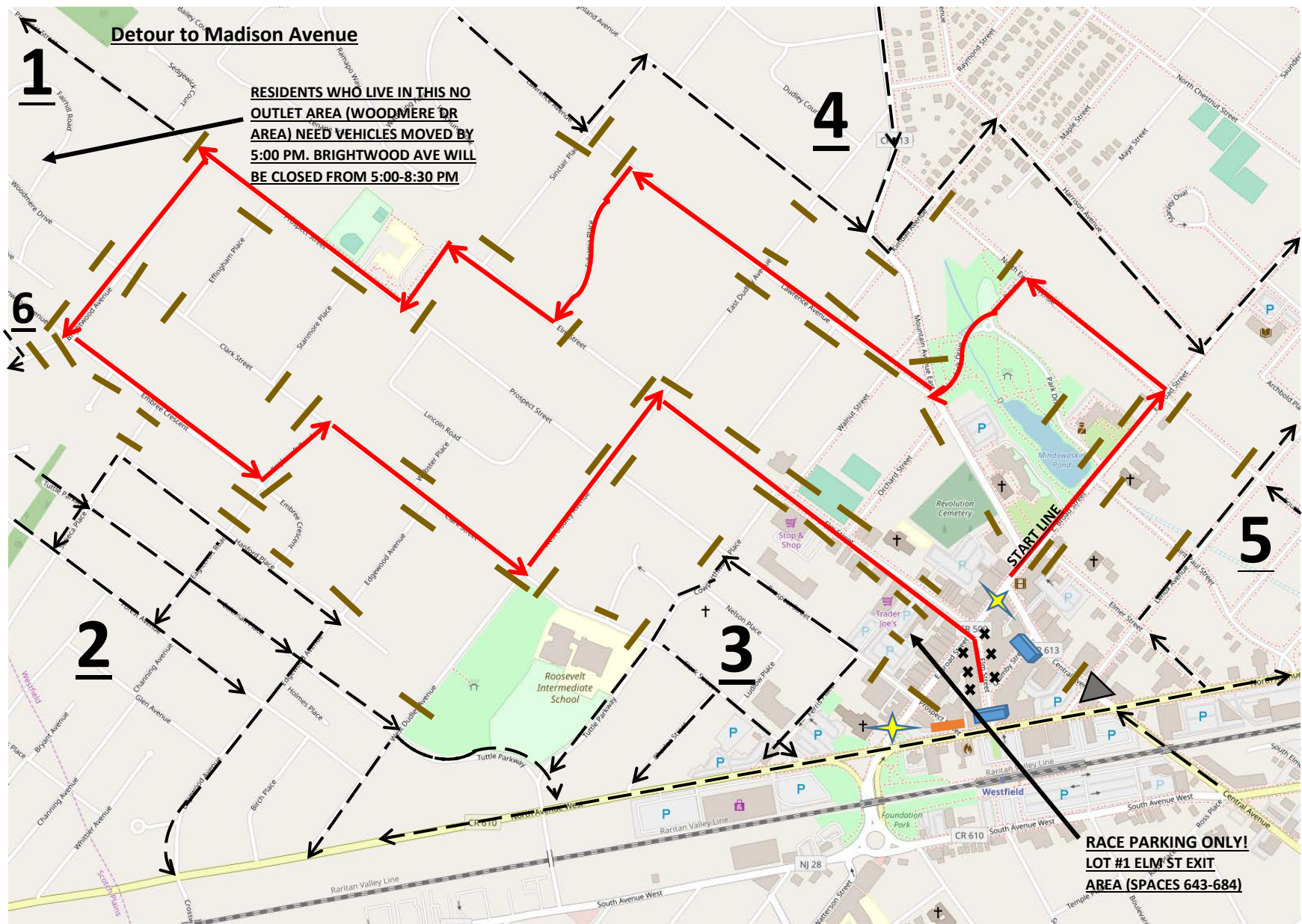










18TH ANNUAL WESTFIELD 5K & PIZZA EXTRAVAGANZA 2019



ON JULY 24, 2019 STREET CLOSURES WILL BEGIN BETWEEN 5:00 P.M.

18TH ANNUAL WESTFIELD 5K & PIZZA EXTRAVAGANZA 2019

MAP KEY			
	COURSE ROUTE		METAL BARRICADE
	DETOUR ROUTES		WATER BARRICADE
	WOODEN BARRICADE		CONCRETE BARRICADE
	METAL PEDESTRIAN BARRICADE		5-TON TRUCK

- All resident, customer, and business personnel vehicles' located within the perimeter of the marked course route will have to park their vehicles outside the affected area, or they will be prohibited from moving them until the race is complete. If said vehicles are not being used during these times, they can remain, as long as they are not in violation of any state or local parking statutes. Detours routes are provided for affected travel routes. **Vehicular traffic will be strictly prohibited within the course route.** Please visit the Town of Westfield's website, <https://www.westfieldnj.gov> for information on course and detour routes.
- Wooden barricade locations indicate the streets subject to closure during this event (**Refer to course map provided**).
- **Detour Routes: (Refer to course map with corresponding numbers)**
 - ⇒ **1. Prospect St, Brightwood Ave, Sedgewick Ct Area:** North on Prospect St to Madison Ave to Rolling Peaks Way to Johnson St to Jerusalem Rd.
 - ⇒ **2. Hanford Pl, Coleman Pl, Forest Ave, Edgewood Ave Area:** West on Seneca Pl to North Ave (Scotch Plains); or South on Hanford Pl, Coleman Pl, Forest Ave to Edgewood Ave (or West Dudley Ave) to West North Ave.
 - ⇒ **3. Tuttle Parkway; Clark Ave; Prospect Street Area:** West on Cowperthwaite Pl to Tuttle Parkway to West North Ave; or South on Clark St to Charles St (or Ferris Pl) to West North Ave.
 - ⇒ **4. Lawrence Ave, Kimball Ave, Highland Ave; North Euclid Ave; Harrison Ave Area:** South on Lawrence Ave to Sinclair Pl to Highland Ave to Mountain Ave (or Kimball Ave); or Kimball Ave to Harrison Ave to East Broad St.
 - ⇒ **5. South Euclid Ave, Lenox Ave Area:** East on Lenox to Stanley Ave (or N. Chestnut St) to East Broad St.
 - ⇒ **6. Brightwood Ave, Fanwood Ave Area:** South on Brown Ave (or Fanwood Ave) to Brightwood Ave (toward Sc Plains)
- Residents parked outside the course route, but within a barricaded area, **DO NOT** have to move their vehicles. However, they must follow the detour routes upon vehicular departure from their residence. Access points will be made available even though barricaded.

ROAD TO BE CLOSED	CLOSED	OPEN
Quimby Street	1:30 P.M.	10:00 P.M.
Elm Street (between West North Avenue and East Broad Street)	2:15 P.M.	10:00 P.M.
East Broad St (between West North Avenue and Central Avenue)	6:15 P.M.	9:00 P.M.
All other residential streets	5:00 P.M.	8:30 P.M.

ON JULY 24, 2019 STREET CLOSURES WILL BEGIN BETWEEN 5:00 P.M.